

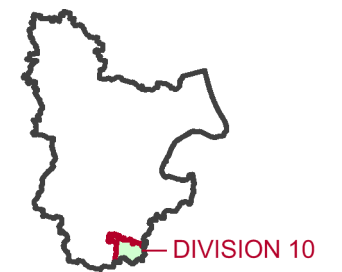


2016
QUEENSLAND
LOCAL GOVERNMENT ELECTIONS
MORETON BAY
REGIONAL COUNCIL
DIVISION 10

Polling Date: 19 March 2016
Additional Polling Booth on Election Day
Brisbane City Hall - Sandgate Room
 64 Adelaide Street, BRISBANE QLD 4000

- Polling Booth
- Town
- Local Government Area Boundary
- Ward Boundary
- Locality Boundary
- Road
- Railway
- Watercourse / Waterbody
- Reserve / Park

DIVISION 10
 Location Map

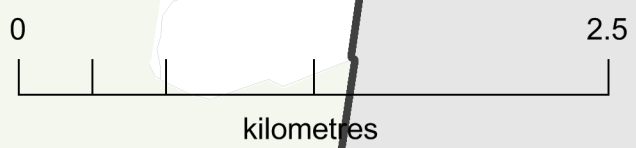
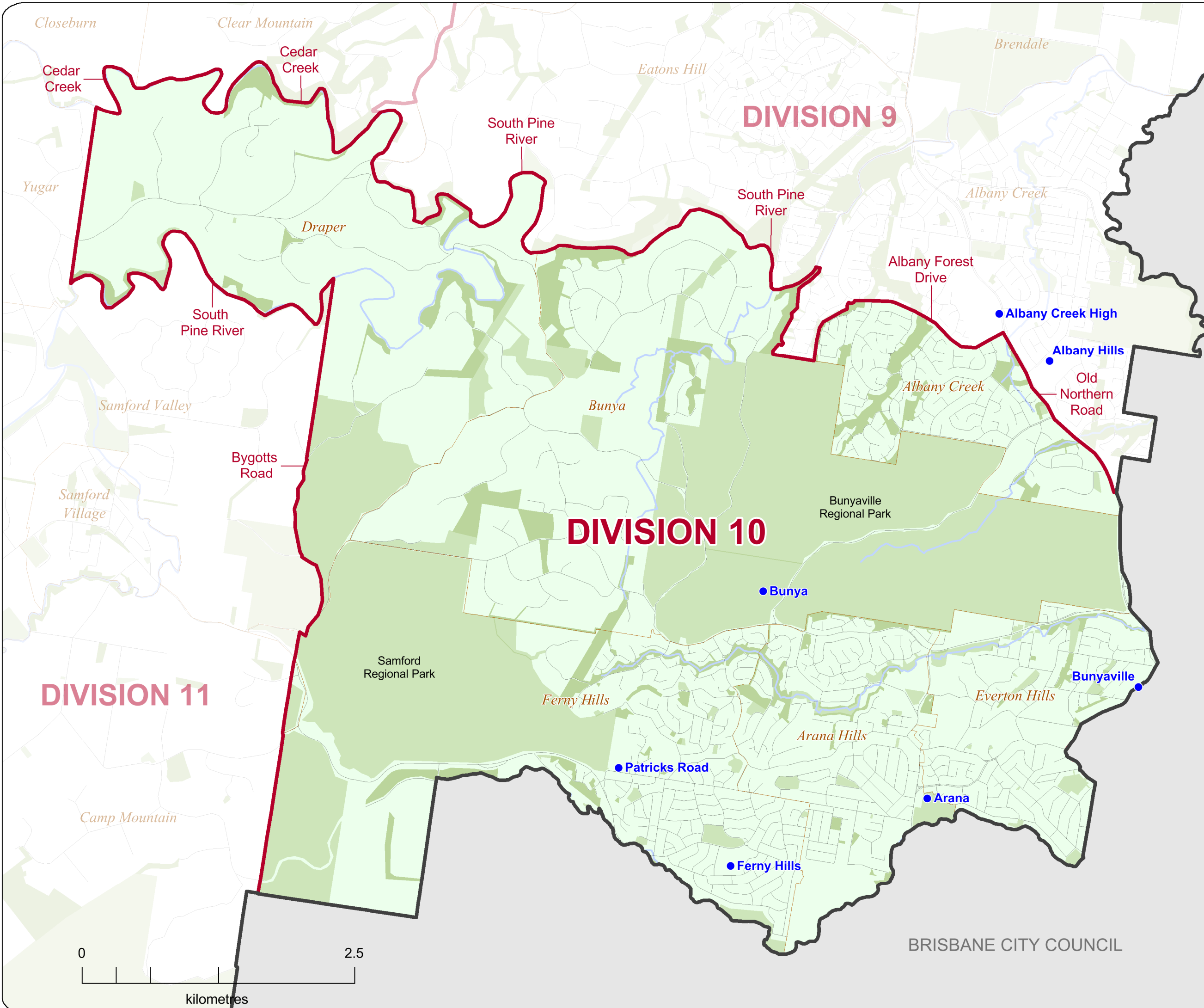


DISCLAIMER

While every care has been taken to ensure the accuracy of this product, the Electoral Commission Queensland (ECQ) makes no representations or warranties about its accuracy, reliability, completeness or suitability for any particular purpose and disclaims all responsibility and all liability (including, without limitation, liability in negligence) for all expenses, losses, damages (including indirect and consequential damage) and cost which might be incurred as a result of the data being inaccurate or incomplete in any way and for any reason.

This map has been produced by the ECQ as a guide only, to show electoral boundaries and polling booths. It is not an official electoral boundary map.

© Electoral Commission of Queensland 2015 (Local Government Change Commission)
 © The State of Queensland - 2015 (Department of Natural Resources and Mines)
 © 2015 Pitney Bowes Software Pty Ltd. All rights reserved



BRISBANE CITY COUNCIL